
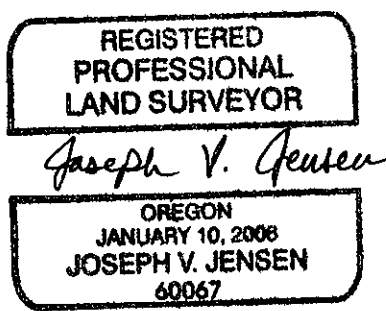



OREGON PUBLIC LAND CORNER REPORT / RESTORATION REPORT
Tillamook County Surveyor's Office

SECTION: SE Corner of 32	TOWNSHIP 1 North	RANGE 7 West
COUNTY: Tillamook		DATE: 6-02-09
CORNER DESIGNATION: The Southeast Corner of Section 32 and the Southwest Corner of Section 33 only.		(Please check one)
		<input type="checkbox"/> Condition Report Only
		<input type="checkbox"/> Restoration
		<input checked="" type="checkbox"/> Rewitness
		<input type="checkbox"/> Unrecorded
		<input type="checkbox"/> Reset at surface
		<input type="checkbox"/> Referenced Out
Previous Rewitnesses, Restorations and Surveys, etc: BLM Field Notes Volume: OR-R0053 Page 5 (GLO 1N7 Pages 5) (1856), GLO Re-survey in BLM Field Notes Volume: OR-R0309 Pages 227-228 (GLO 1N7 Page 9) (1884), Book 2 Page 186 (1952), Book 6 Page 321 (1987), Tillamook County Survey Records.		
Found Monument(s) and Accessories (Condition & Source): Found a 3 3/4" O.D.F. Brass Cap, leaning west, down 0.5', off the edge of a recently created gravel logging road which appears to have slightly disturbed the monument. Found a carsonite post lying down near location of the monument. Using the found record accessories we straightened the monument and brought it up to surface. The monument is stamped as shown hereon. Tied the monument directly using GPS established control. The Oregon North Zone State Plane in NAD 83/91 grid coordinate for the monument is N = 690985.285, E = 7417343.024 U.S. Survey Feet. (G.L.O. Re-Survey 1884) – Did not find the (12" dia. Hemlock bearing N 45° W 14 lks.), falls in new gravel road. (G.L.O. Re-Survey 1884) – Did not find the (36" dia. Fir bearing N 56° E 109 lks.), falls in newly created landing. (G.L.O. Re-Survey 1884) – Found 58" dia. (was 49") Fir Stump, 5' tall bearing (S 4° E 61 lks.), scribing "BT" visible. (G.L.O. Re-Survey 1884) – Did not find the (12" dia. Hemlock bearing S 15° W 85 lks.). (Book 2, Page 186) – Did not find the 3" O.S.B.F. Brass Cap on a 1 1/2" Iron Pipe. (Book 2, Page 186) – Did not find the (66" Fir Stump bearing N 37°30' W 23.6'), falls in new gravel road. (Book 2, Page 186) – Did not find the (58" Fir Stump bearing N 62° E 73.0'), falls in new gravel road. (Book 6, Page 321) – Found 19" dia. (was 8" dia.) Fir bearing (N 1° W 49.0'), with tag, chopped out face to reveal scribing. (Book 6, Page 321) – Did not find the (6" dia. Fir bearing N 62° W 22.3'), falls in new gravel road. () Indicates record information, Tillamook County Survey Records.		
Monument Set (Procedures and Description): Not applicable.	Sketch of Found Monument: 	
New accessories set: Set a nail and aluminum washer marked, "Till. Co. Surveyor" in the chopped out face of the found 19" dia. Fir. Set a nail and aluminum washer marked, "Till. Co. Surveyor" between the scribed "B" and "T" in the found Fir Stump. Set 240 lbs. of concrete in a 12" diameter cylinder around monument. Set a rock collar surrounding monument. Set a hat section post with yellow metal location tag 4.0' North of the monument. Re-set the found carsonite post 3.8' West of the monument.		
New Bearing Trees set: *22" dia. Fir, bears N 61° W 59.7', scribed "T1N R7W S32 BT", tagged and painted. *20" dia. Fir, bears S 55° E 94.0', scribed "T1S R7W S4 BT", tagged and painted. *17" dia. Fir, bears S 16° W 62.3', scribed "T1S R7W S4 BT", tagged and painted. * Indicates yellow metal location tag affixed and a nail with aluminum washer marked, "Till. Co. Surveyor" between the scribed "B" and "T".		
Location & Comments: Corner is located approx. 20' South of a new dead-end gravel logging road, 100' westerly of the landing.		
Firm / Agency Address: TILLAMOOK COUNTY SURVEYOR'S OFFICE 201 Laurel Avenue Tillamook, Oregon 97141		SURVEYOR'S SEAL  
Party Chief: Joe Jensen, P.L.S. 60067, Survey Supervisor		
Notes:		
Witnesses: Danny R. McNutt, P.L.S. 49230, Tillamook County Surveyor Michael R. Rice, L.S.I. 16723, Survey Technician		